









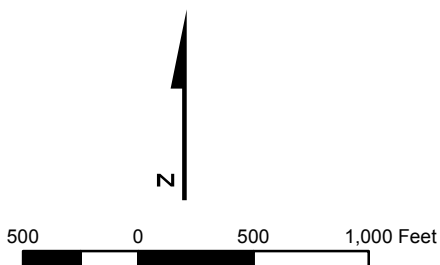


2025 Future Land Use

City of Keystone Heights

- | Future Land Use | |
|---|---------------------------|
|  | Commercial |
|  | Conservation |
|  | Historic |
|  | Industrial |
|  | Light Industrial |
|  | Institutional |
|  | Mixed Use |
|  | Recreation/Open Space |
|  | Residential Single Family |
|  | Institutional (School) |



Source:
City of Keystone Heights, 2010

