






Soils

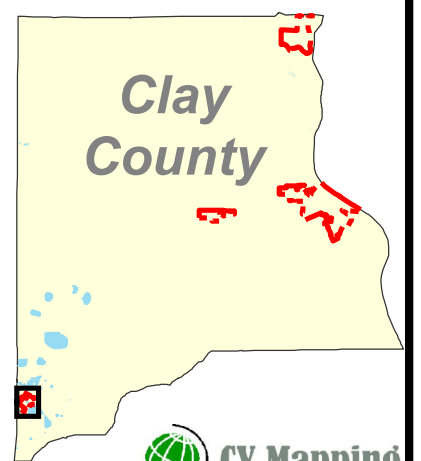
City of Keystone Heights

- | Soils | | | |
|---|----------|---|------------|
|  | ALLANTON |  | RIDGEWOOD |
|  | MANDARIN |  | SCRANTON |
|  | ORTEGA |  | TROUP |
|  | PENNEY |  | URBAN LAND |



500 0 500 1,000 Feet

Source:
Soils - SSURGO



Map Date: March 13, 2011